





Sources: Esri, HERE, Garmin, Intermap, increment P Corp., GEBCO, USGS, FAO, NPS, NRCAN, GeoBase, IGN, Kadaster NL, Ordnance Survey, Esri Japan, METI, Esri China (Hong Kong), swisstopo, © OpenStreetMap contributors, and the GIS User


Metadata:
 County Files - ESRI State and County Files 2013
 Commodity Year: 2019
 Coord Sys: GCS WGS 1984
 Datum: WGS 1984
 Units: Degree
 Planted acreage in a "No Program" county may be insurable by written agreement.

2019 Final Planting Date Sunflowers
 Ins Plan: Revenue Protection
 Type: Confectionery
 Practice: Irrigated

Statement:
 The information displayed in this map is intended as an aid in displaying data provided or stored by the Risk Management Agency. It does not modify, replace or supersede any USDA published policy provisions or procedures and actuarial data that has been released. USDA Risk Management Agency's 2019 crop year sales, planting and reporting dates are published on the County Actuarial Table Special Provisions of Insurance document in the Actuarial Information Browser at <https://webapp.rma.usda.gov/apps/actuarialinformationbrowser2019/CropCriteria.aspx>

	06/20/2019
	06/15/2019
	06/10/2019





Map Printed On: April 11, 2019