




Sources: Esri, HERE, Garmin, Intermap, increment P Corp., GEBCO, USGS, FAO, NPS, NRCAN, GeoBase, IGN, Kadaster NL, Ordnance Survey, Esri Japan, METI, Esri China (Hong Kong), Swisstopo, © OpenStreetMap contributors, and the GIS User



**Metadata:**  
 County Files - ESRI State and County Files 2013  
 Commodity Year: 2019  
  
 Coord Sys: GCS WGS 1984  
 Datum: WGS 1984  
 Units: Degree  
  
 Planted acreage in a "No Program" county may be insurable by written agreement.

**2019 Final Planting Date Sunflowers**

Ins Plan: Revenue Protection  
 Type: Oil  
 Practice: Irrigated

**Statement:**  
 The information displayed in this map is intended as an aid in displaying data provided or stored by the Risk Management Agency. It does not modify, replace or supersede any USDA published policy provisions or procedures and actuarial data that has been released. USDA Risk Management Agency's 2019 crop year sales, planting and reporting dates are published on the County Actuarial Table Special Provisions of Insurance document in the Actuarial Information Browser at <https://webapp.rma.usda.gov/apps/actuarialinformationbrowser2019/CropCriteria.aspx>

	06/15/2019
	06/20/2019
	06/25/2019

Map Printed On: April 11, 2019