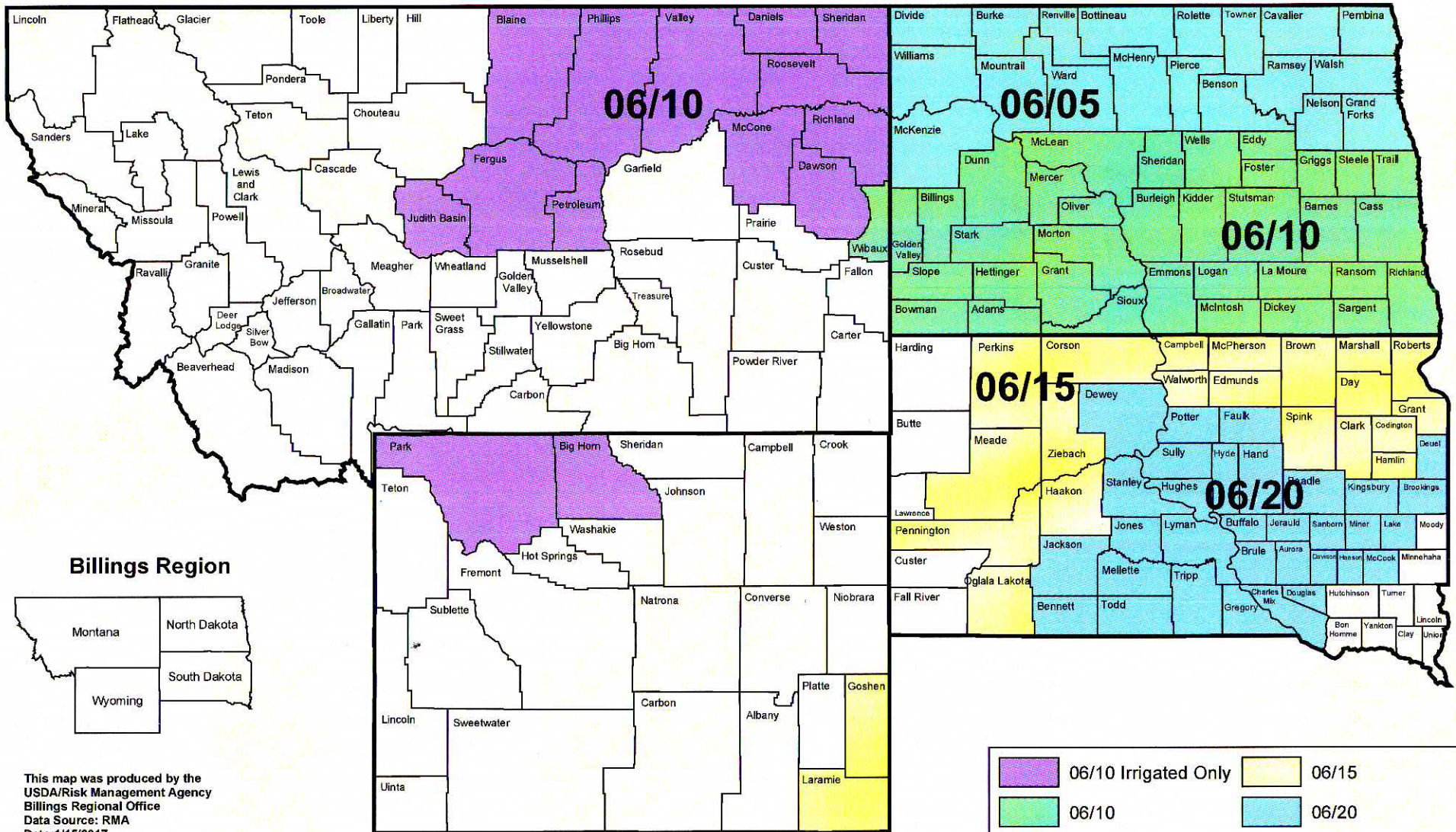


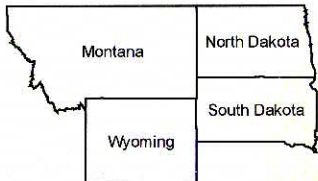
# SUNFLOWERS

## 2018

### INSURED COUNTIES AND FINAL PLANTING DATES




**Billings Region**



This map was produced by the  
 USDA/Risk Management Agency  
 Billings Regional Office  
 Data Source: RMA  
 Date: 1/15/2017

World Mercator  
 GCS\_WGS\_1984



**NOTE: This map serves as a reference only. It does not alter the content of any Actuarial Document.**